



Department of Environmental Quality



### Live Sites

- Boulder
- Campbell County
- Cheyenne NCore
- Cloud Peak
- Daniel South
- Juel Spring
- Mount Airy
- Moxa Arch
- Murphy Ridge
- Pavillion
- Pinedale
- Pinedale North
- South Pass
- Thunder Basin
- Wamsutter
- Warbonnet
- Wyoming Range
- All Sites

### Data

- Export
- Products
- Reports
- Recent Data


### Image Gallery

- WDEQ Sites:
- Boulder

## Boulder

- [Web Cam](#)
- [Save Image](#)
- [Landmarks](#)
- [Map It](#)
- [2wk Image Archive](#)

Image Updated Every 15 Minutes



### Air Quality Information


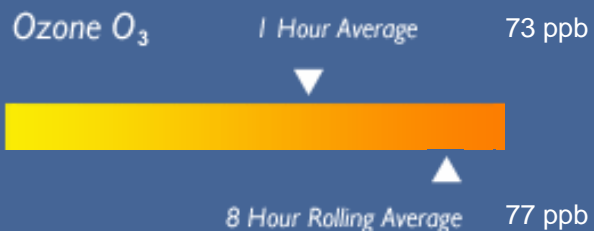
Visual Range ~ 25 miles

### Meteorology

Temperature	12°F	Humidity	76%
Wind Speed	6 mph	Wind Direction	N

Cloud Peak  
Daniel South  
Green River Basin  
South Pass  
Thunder Basin

Other Agencies:  
Bridger Wilderness  
Cloud Peak Wilderness  
Teton Wilderness  
Yellowstone NP



Yesterday's Total Precipitation 0 in



Wyoming Ambient Air Quality Standards

Pollutant	Average Time	Maximum Allowed
Particulate Matter ( $PM_{10}$ )	24 Hour	150 $\mu g/m^3$
	Annual Arithmetic Mean	50 $\mu g/m^3$
Nitrogen Dioxide ( $NO_2$ )	1 Hour	100 ppb
	Annual Arithmetic Mean	53 ppb
Ozone ( $O_3$ )	8 Hour	75 ppb

[About These Data](#)

[Health Effects](#)

[Quality Assurance](#)

